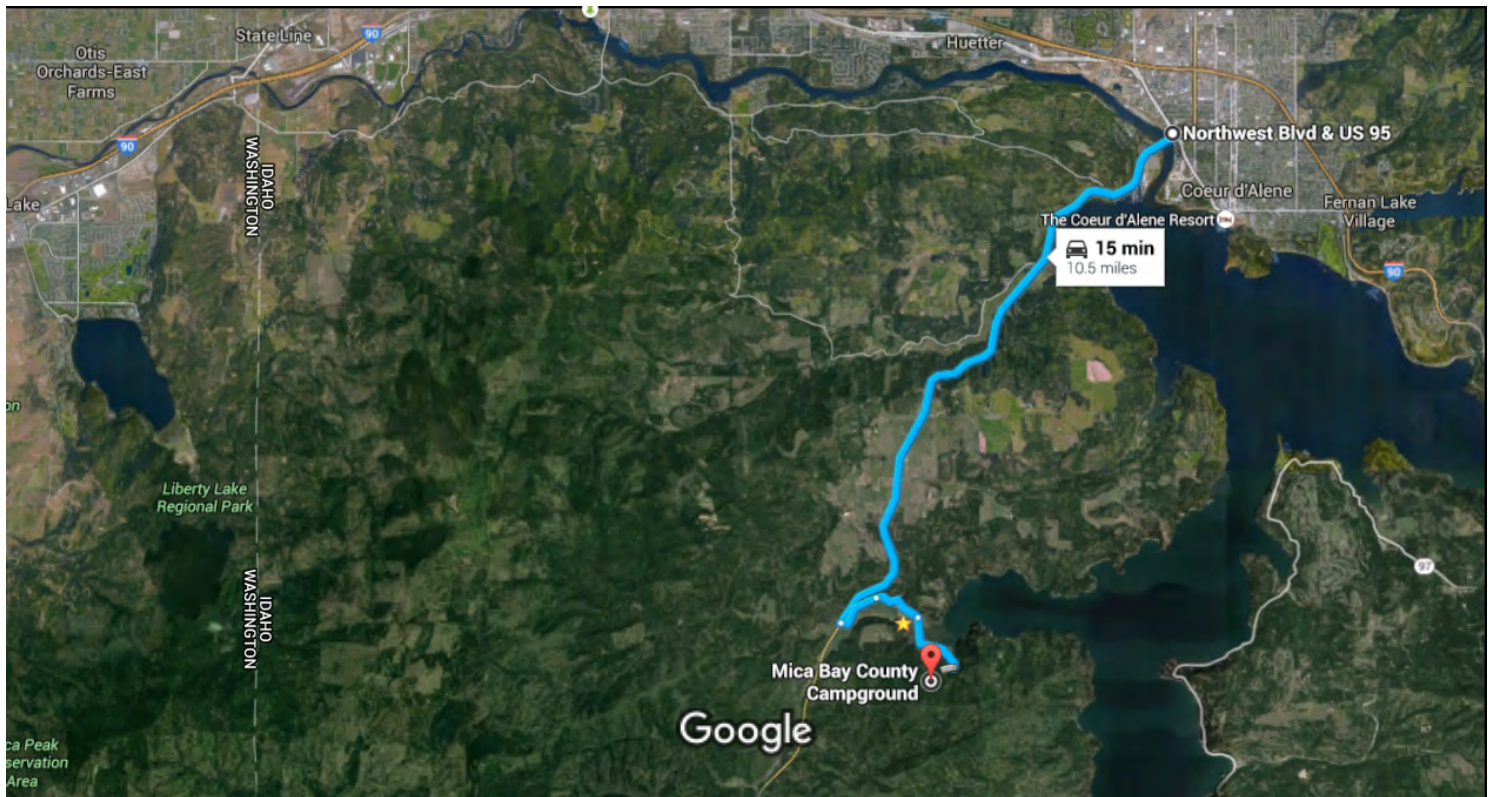




Northwest Blvd & U.S. 95 to Mica Bay Boaters Park

Drive 10.5 miles, 15 min



Imagery ©2015 Google, Map data ©2015 Google 1 mi

Northwest Blvd & U.S. 95

Coeur d'Alene, ID 83814

- ↑ 1. Head southeast toward US-95 N 358 ft

- ↘ 2. Turn right onto US-95 S 8.2 mi

- ↙ 3. Turn left onto Old US Hwy 95 0.6 mi

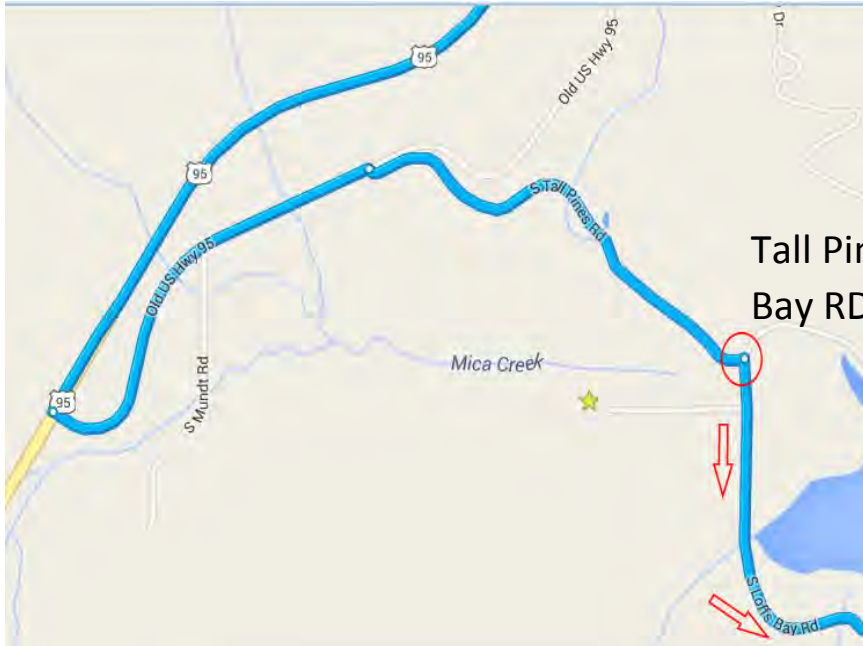
- ↘ 4. Turn right onto S Tall Pines Rd 0.7 mi

- ↘ 5. Turn right onto S Loffs Bay Rd 0.9 mi

Note if you look this up on Google Maps it has the park on a hillside when it is actually on the water.




This is your left turn heading south. From HWY 95 left onto Putnam Road/Old Hwy 95



Tall Pines and Loffs Bay RD Intersection

The entrance to Park is .06 Miles from intersection of S. Tall Pines and S Loffs Bay Road



Entrance on Left. Road down is dirt and not flat.
There is area for some parking on left side of road at gate entrance.

